

The County Council of The City and County of Cardiff (Prohibitions and Restrictions of Stopping, Waiting, Loading and Street Parking Places) (Consolidation) Order 2024 (Amendment No 9) Order 2024

The County Council of the City and County of Cardiff in exercise of its powers under Sections 1 and 2 of the Road Traffic Regulations Act 1984, Part 6 of the Traffic Management Act 2004 as amended, The Civil Enforcement of Road Traffic Contraventions (General Provisions) (Wales) Regulations 2013, The Civil Enforcement of Parking Contraventions (City and County of Cardiff) Designation Order 2010, and of all other enabling powers proposes making an Order the general effect of which will be to amend the above named order and in particular map tile referenced U37 (annexed to the draft Order) which will prevent you from:

- (v) waiting at any time in the lengths of road set out in the Schedule 1 below;
- (vi) waiting between the hours of 8.00am & 4.30pm (Monday – Friday) in the lengths of road set out in the Schedule 2 below; :

Exemptions will be permitted in respect of paragraphs (i) & (ii) above for the following reasons:-

- (e) boarding and alighting from a vehicle;
 - (f) loading and unloading of goods;
 - (g) essential services and funerals;
 - (h) for a maximum period of three hours vehicles when displaying a “Disabled Badge” and being used for the conveyance of disabled persons.
- (vii) prevent any vehicle from stopping between the hours of 8.00 a.m. and 4.30 p.m.(Monday to Friday) in the length of road set out in Schedule 3 below; &
 - (viii) prevent any vehicle (except local buses) from stopping between the hours of 7.00 a.m. and 7.00 p.m.(Monday to Friday) in the length of road set out in Schedule 4 below

Full details of the proposals and the plan showing the location and extent of the proposed restrictions are available at www.cardiff.gov.uk/trafficorders or by scanning the QR code below. In addition you can obtain copies of the same by sending an email request to roadtrafficorderobjections@cardiff.gov.uk or by making a written request to the address below

Any objections and other representations relating to the order must be submitted in writing on or before 27th June 2024 or by email to roadtrafficorderobjections@cardiff.gov.uk. In the case of an objection this must contain a statement of the grounds on which the objection is made. Correspondence may be disclosed as required by the Freedom of Information Act 2000.

This Notice may be removed after the objection period ends. The Council welcomes correspondence in English and Welsh and we will ensure that we communicate with

you in the language of your choice, whether that's English, Welsh or bilingual as long as you let us know which you prefer. Corresponding in Welsh will not lead to any delay. This document is available in Welsh/Mae'r ddogfen hon ar gael yn Gymraeg.

Schedule 1

Clos-Y-Culfor

- a) on its south-east side from its junction with Heol Maes Eirwg for a distance of 6 metres north-east.
- b) on its north-west side from its junction with Heol Maes Eirwg for a distance of 8 metres north-east.

Close Maes-Y-Mor

- a) on its south-east side from its junction with Heol Maes Eirwg for a distance of 4 metres north-east.
- b) on its north west side from its junction with Heol Maes Eirwg for a distance of 4 metres north-east.

Heol Maes Eirwg

- a) on its west side from a point 23 metres south of its junction with Heol Pwlllyplaca for a distance of 36 metres south.
- b) on its west side from a point 13 metres northwest of its junction with Willowbrook Drive for a distance of 16 metres north-west.
- c) on its east side from its junction with Clos Maes-y-Mor for a distance of 26 metres north-west and 17 metres south-east.
- e) on its east side from its junction with Clos-Y-Culfor for a distance of 12 metres south-east and 18 metres north.

Willowbrook Drive

- a) on its north side from a point 51 metres southeast of its junction with Heol Trostre for a distance of 140 metres south-east.
- b) on its south side from a point 106 metres of its junction with Willowbrook Street for a distance of 140 metres south-east.

Schedule 2

Willowbrook Drive

- a) on its south side from a point 24 metres west of its junctions with Matthysens Way for a distance of 15 metres west.
- b) on its north side from a point 20 metres southwest of its junction with Heol Maes Eirwg for a distance of 32 metres west.

Schedule 3








Heol Maes Eirwg on its west side from a point 29 metres northwest of its junction with Willowbrook Drive for a distance of 33 metres west.

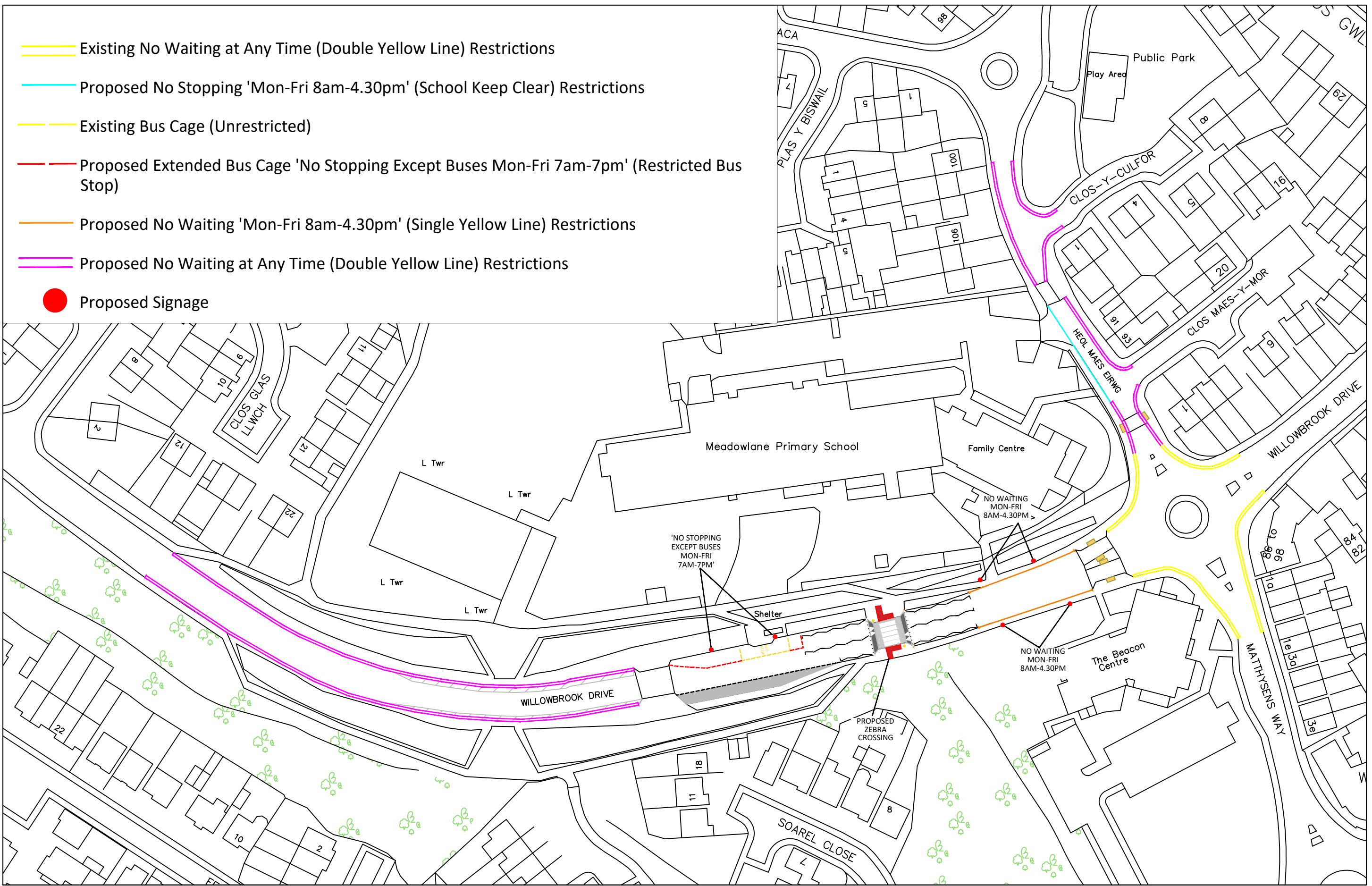
Schedule 4

Willowbrook Drive on its north side from a point 99 metres west of its junction with Heol Maes Eirwg for a distance of 38 metres west.

Dated 5th day of June 2024

Legal Services, County Hall, Atlantic Wharf, Cardiff CF10 4UW

-  Existing No Waiting at Any Time (Double Yellow Line) Restrictions
-  Proposed No Stopping 'Mon-Fri 8am-4.30pm' (School Keep Clear) Restrictions
-  Existing Bus Cage (Unrestricted)
-  Proposed Extended Bus Cage 'No Stopping Except Buses Mon-Fri 7am-7pm' (Restricted Bus Stop)
-  Proposed No Waiting 'Mon-Fri 8am-4.30pm' (Single Yellow Line) Restrictions
-  Proposed No Waiting at Any Time (Double Yellow Line) Restrictions
-  Proposed Signage



CYNGOR DINAS CAERDYDD THE CITY OF CARDIFF COUNCIL

 COPYRIGHT OF THE CITY AND COUNTY OF CARDIFF. ALL RIGHTS RESERVED. DRAWING CAN BE SCALED FOR PLANNING APPLICATION PURPOSES ONLY.

 © Crown copyright and database rights (2020) Ordnance Survey 100023376. © Hawlfraint y Goron a hawliau cronfa ddata (2020) Arolwg Ordnans 100023376.

 DESIGN CONTRACTS AND DELIVERY
DYLNIO CONTRACTAU A DARPARU

Andrew Gregory
DIRECTOR FOR PLANNING, TRANSPORT AND ENVIRONMENT
CYLLUNIO, TRAFNIATH A'R AMGYLCHEDD

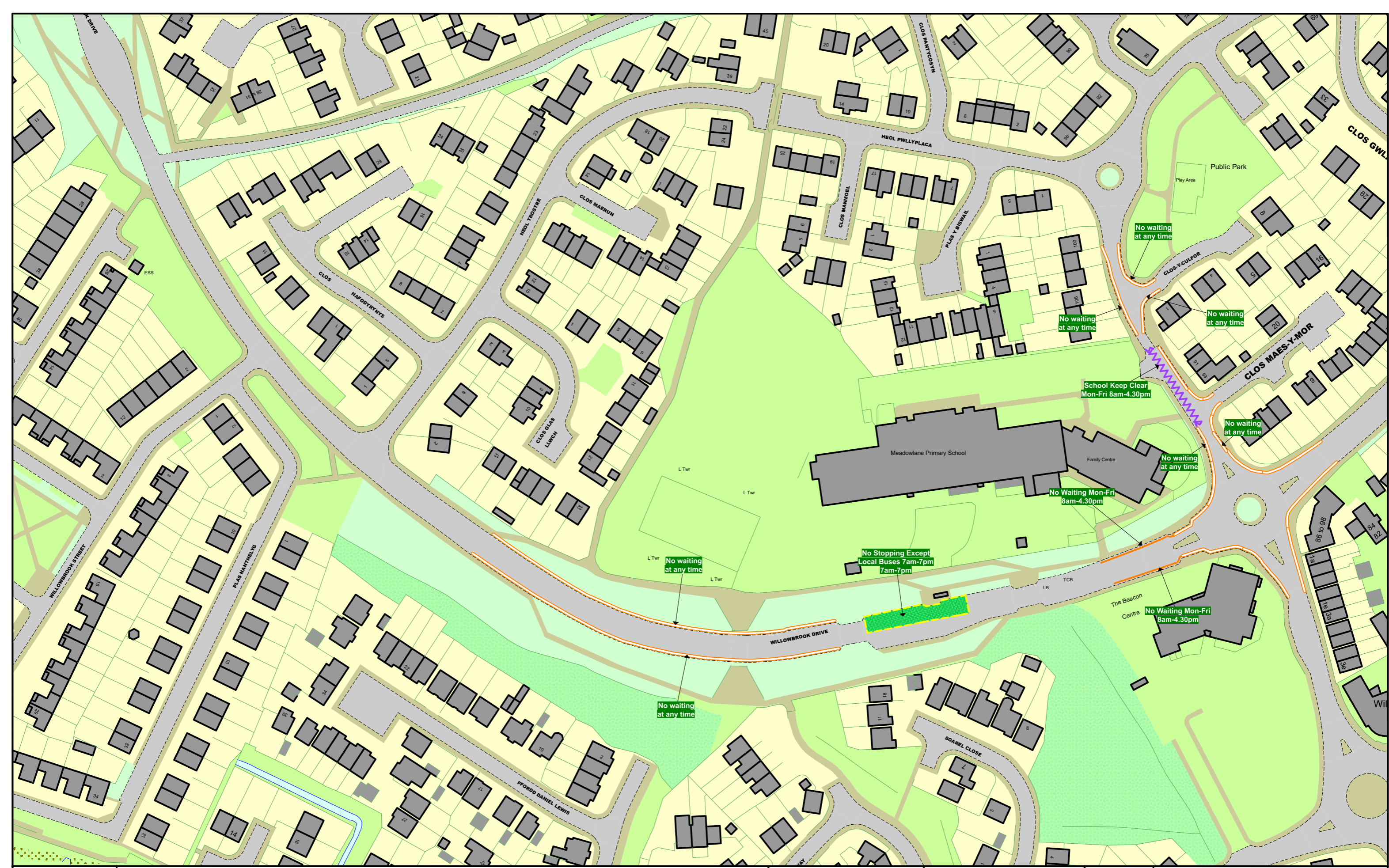
| Rev | By | Date | Description of Amendment | Chk by | Date |
|-----|----|------|--------------------------|--------|------|
| | | | | | |
| | | | | | |
| | | | | | |
| | | | | | |

Meadowlane Primary School - Traffic Regulation Order Assessment

DRAFT Consultation Plan

| Checked | Path |
|---------|------|
| | |
| | |
| | |
| | |
| | |

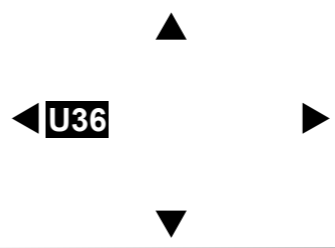
County Hall, Atlantic Wharf, Cardiff CF10 4UW
Telephone 029 2287 2456



**THE COUNTY COUNCIL OF THE CITY AND COUNTY OF CARDIFF
(PROHIBITIONS AND RESTRICTIONS OF STOPPING, WAITING, LOADING
AND STREET PARKING PLACES) (CONSOLIDATION) ORDER 2023**

NOTE: SEE MAP SCHEDULE LEGEND FOR RESTRICTIONS DISPLAYED

This map is reproduced from Ordnance Survey material with the permission of Ordnance Survey on behalf of the Controller of Her Majesty's Stationery Office © Crown Copyright. Unauthorised reproduction infringes Crown copyright and may lead to prosecution or civil proceedings. Cardiff County Licence No: AC0000816513 2024



| | | |
|----------|---------------|------|
| SCALE | 1 : 1250 | @ A3 |
| DATE | | |
| MAP | Tile Ref: U37 | |
| REVISION | DRAFT | |